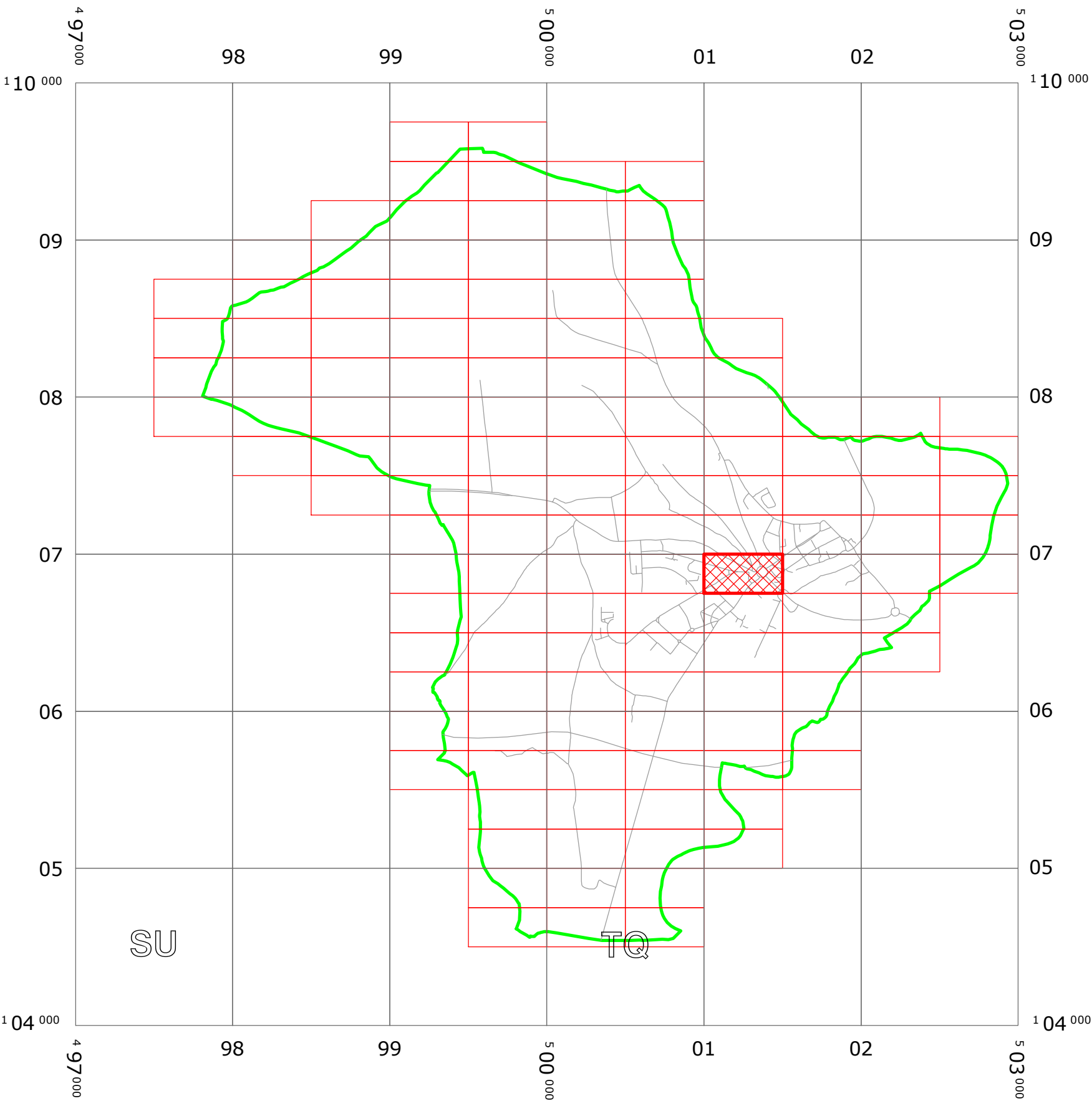


WEST SUSSEX COUNTY COUNCIL
((ARUN DISTRICT) (PARKING PLACES & TRAFFIC REGULATION)
(CONSOLIDATION) ORDER 2010)
(ARUNDEL: TORTON HILL ROAD AMENDMENT)
ORDER 2018

ARUNDEL: LOCATION OF WAITING RESTRICTIONS



KEY:

- OS.TILE GRID
- PARKING TILE GRID
- LOCATION OF WAITING RESTRICTIONS
- PARISH BOUNDARY
- ROAD NETWORK



West Sussex County Council
Highways & Transport
The Grange
Tower Street
Chichester
West Sussex
PO19 1RH

WEST SUSSEX COUNTY COUNCIL
((ARUN DISTRICT) (PARKING PLACES & TRAFFIC REGULATION)
(CONSOLIDATION) ORDER 2010)
(ARUNDEL: TORTON HILL ROAD AMENDMENT) ORDER 2018

LOCATION OF WAITING RESTRICTIONS



WEST SUSSEX COUNTY COUNCIL
((ARUN DISTRICT) (PARKING PLACES & TRAFFIC REGULATION)
(CONSOLIDATION) ORDER 2010)

(ARUNDEL: TORTON HILL ROAD AMENDMENT)
ORDER 2018

West Sussex County Council in exercise of their powers under Sections 1 (1) 2 (1) and (2), 4 (2), 45, 46, 49 and 53 and Part IV of Schedule 9 of the Road Traffic Regulation Act 1984 ("the Act") as amended and of all other enabling powers and after consultation with the Chief Officer of Police in accordance with Part III of Schedule 9 to the Act hereby make the following Order:-

1. This Order shall come into operation on the Twenty First day of May 2018 and may be cited as "West Sussex County Council ((Arun District) (Parking Places & Traffic Regulation) (Consolidation) Order 2010) (Arundel: Torton Hill Road Amendment) Order 2018".
2. The "West Sussex County Council (Arun District) (Parking Places & Traffic Regulation) (Consolidation) Order 2010" is hereby amended by the replacement of the plan specified in the First Schedule to this Order, with the plan specified in the Second Schedule, attached hereto.

FIRST SCHEDULE
Plan to be Replaced

TQ0106NWN (Issue Number 1)


SECOND SCHEDULE
Replacement Plan

TQ0106NWN (Issue Number 2)

THE Common Seal of THE
WEST SUSSEX COUNTY COUNCIL

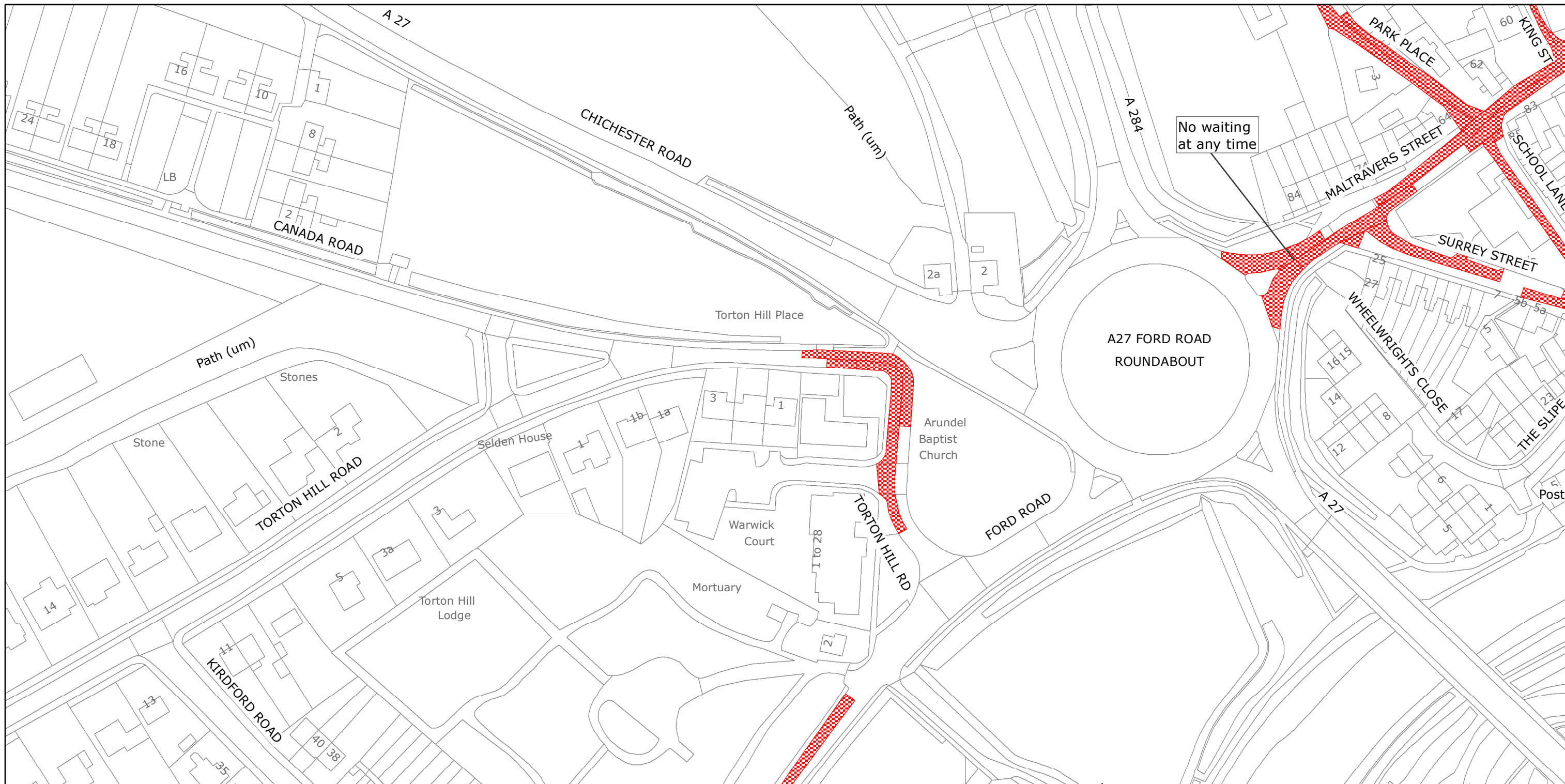
was hereto affixed the

day of ^{SEVENTEENTH} MAY 2018


Authorised Signatory
JEA1701-MM



04/08 DELEGATED AUTHORITY



West Sussex County Council
Highways & Transport
The Grange
Tower Street
Chichester
West Sussex
PO19 1RH

ARUN DISTRICT: ARUNDEL
WAITING RESTRICTIONS

Reproduced from or based upon 2018 Ordnance Survey mapping with permission of the Controller of HMSO (c) Crown Copyright reserved.
Unauthorised reproduction infringes Crown copyright and may lead to prosecution or civil proceedings West Sussex County Council Licence No. 100018485

TILE REF NO:
TQ0106NWN

SHEET ISSUE NO 2
SHEET ACTIVE FROM - 21/05/2018



SCALE:
1:1250
at A3 size